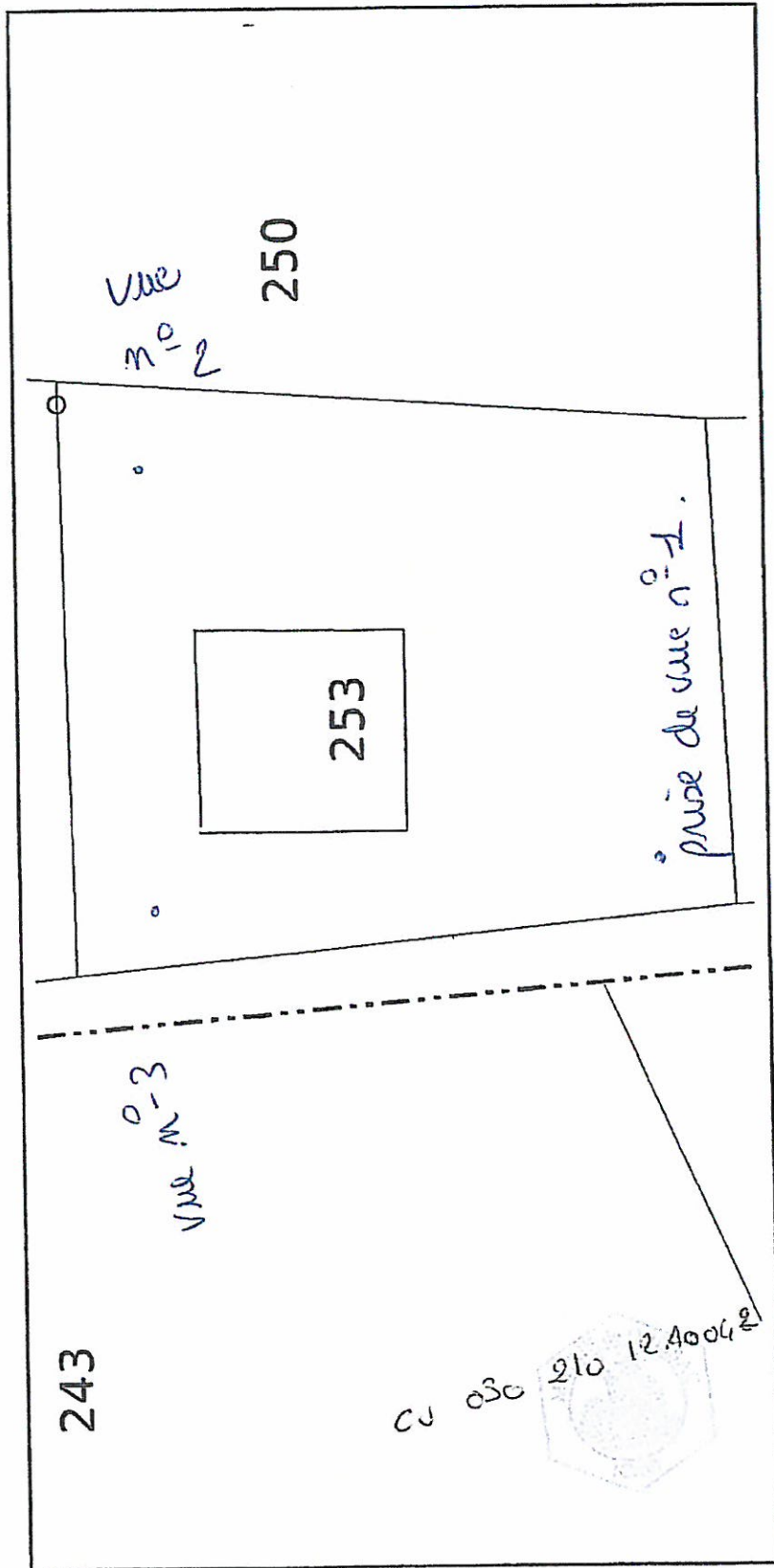


Plan du projet tracé



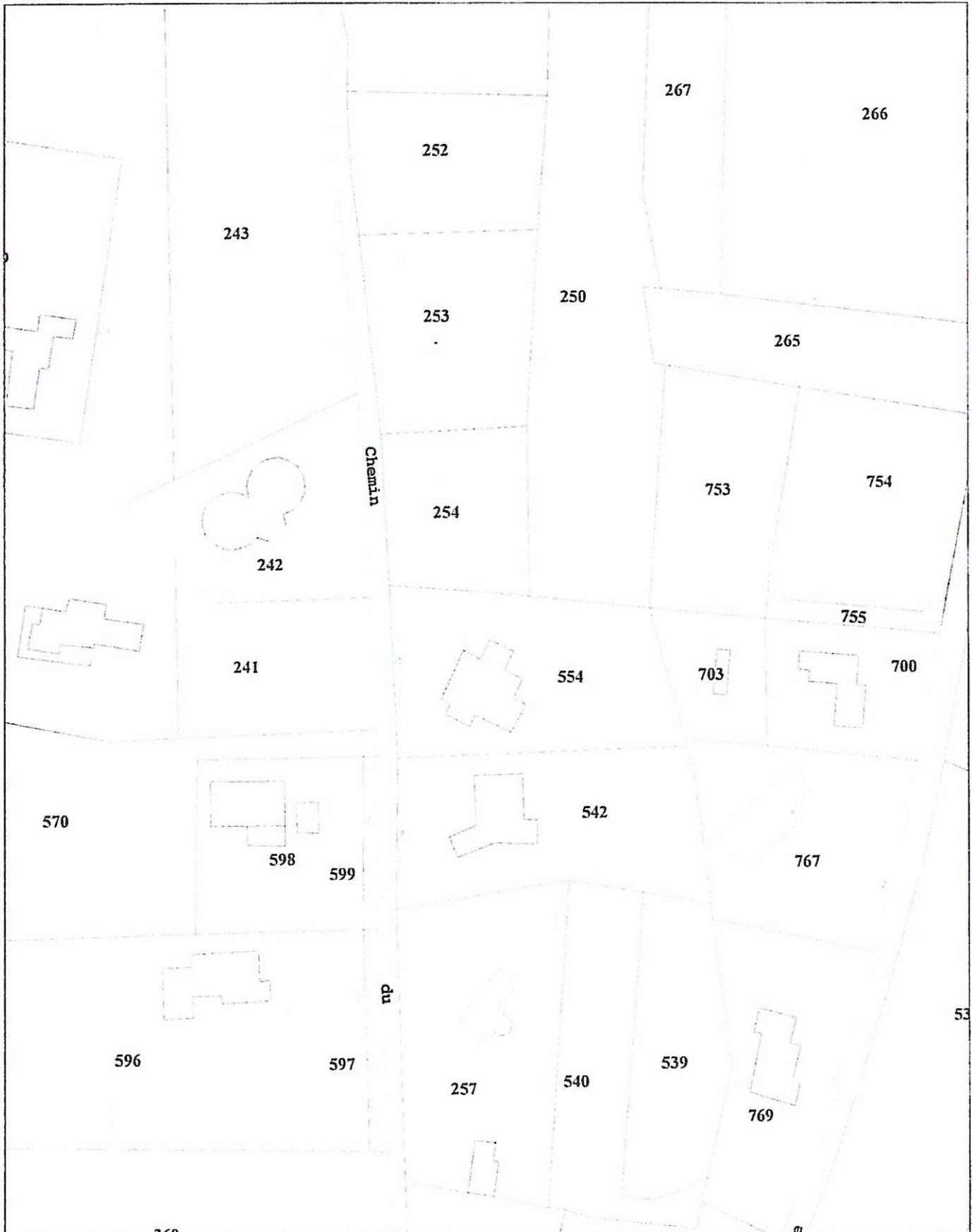
QUISSAC
Extrait de cadastre


25/7/2012

AH 253

1219 m²

Echelle 1/1000





Prise de vue n°1



Prise de vue n°2



Prise de vue n°3

