Cartographie de la flore invasive (Planche 1 / 25)

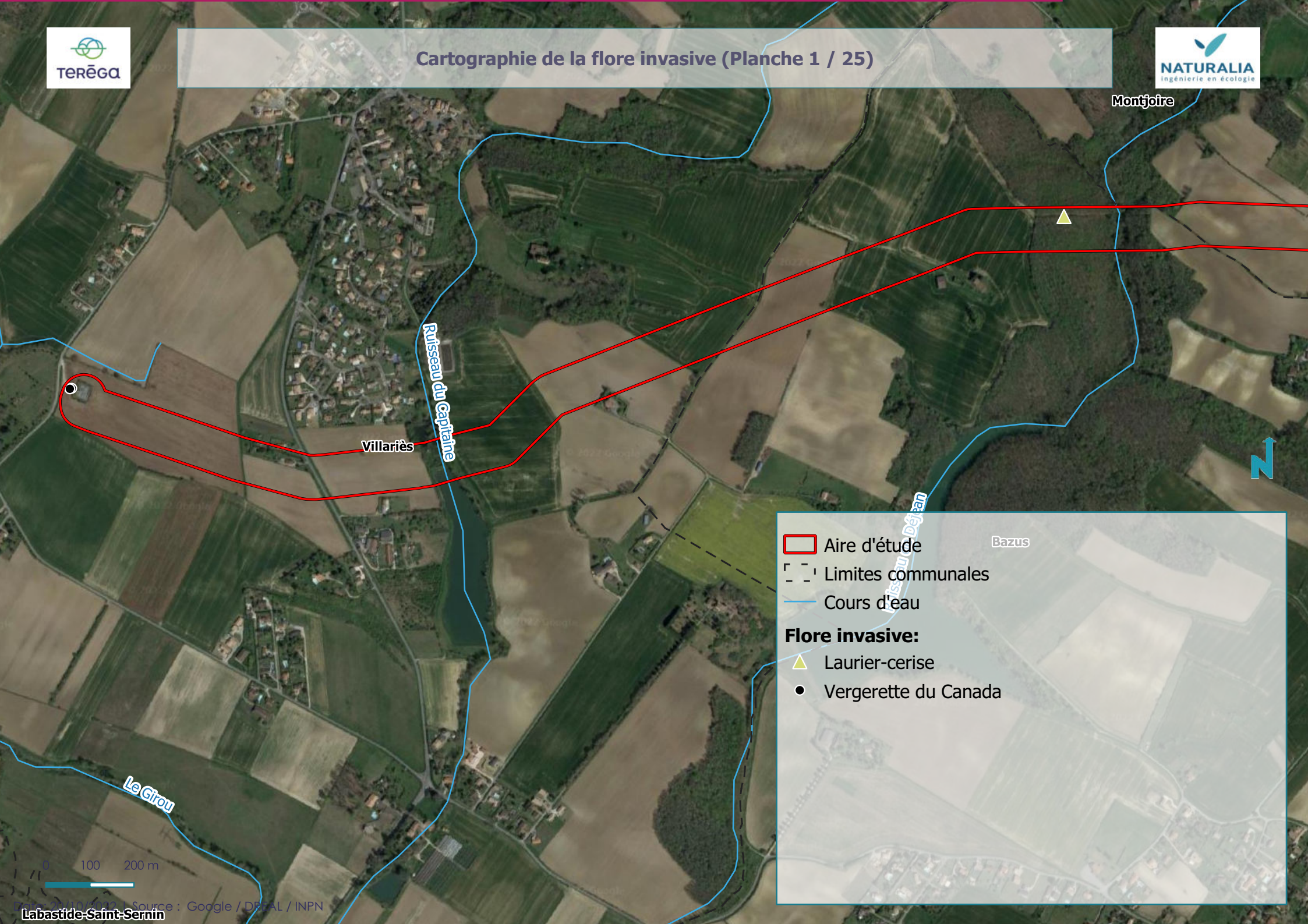

Cartographie de la flore invasive (Planche 2 / 25)

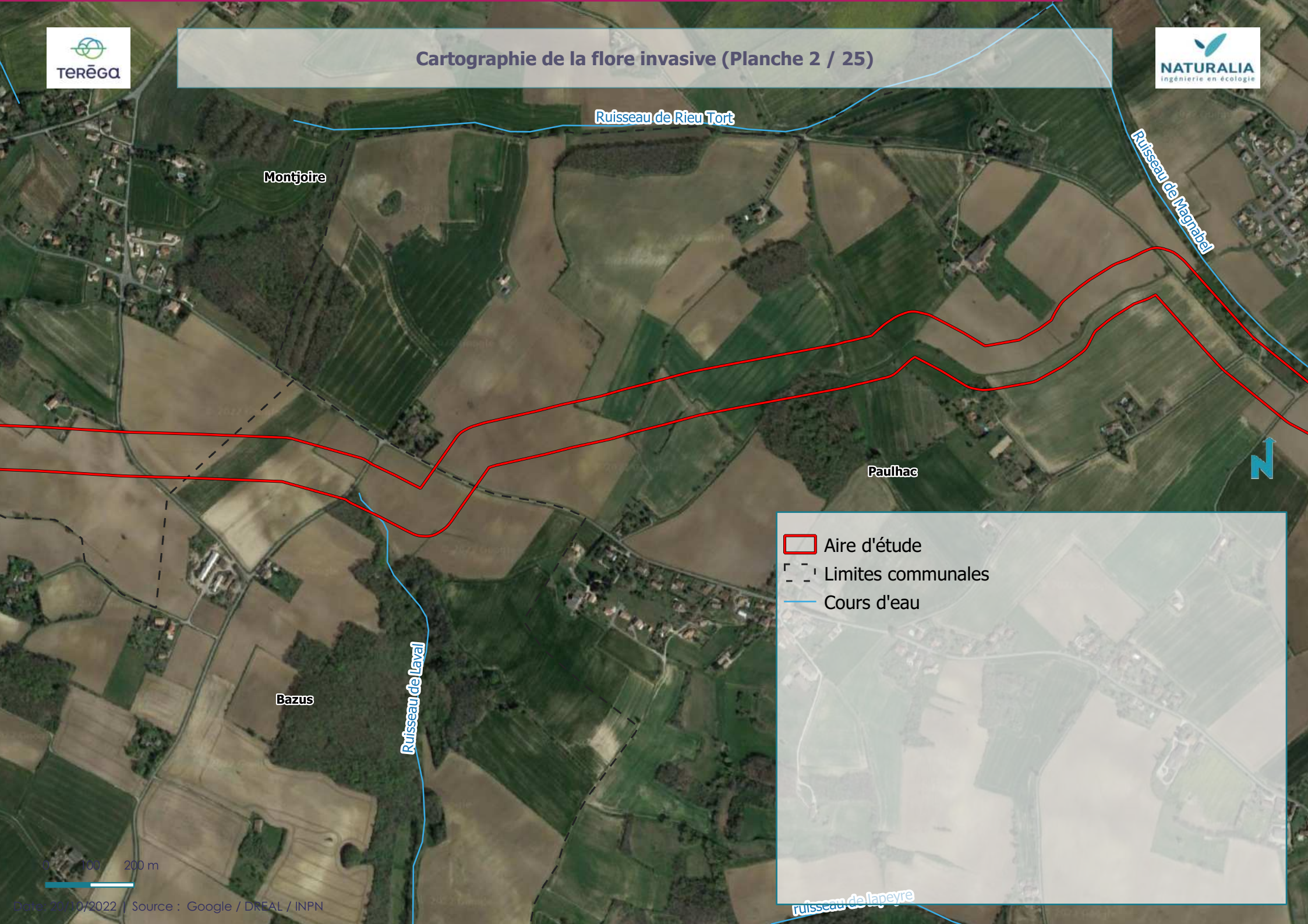

Cartographie de la flore invasive (Planche 3 / 25)

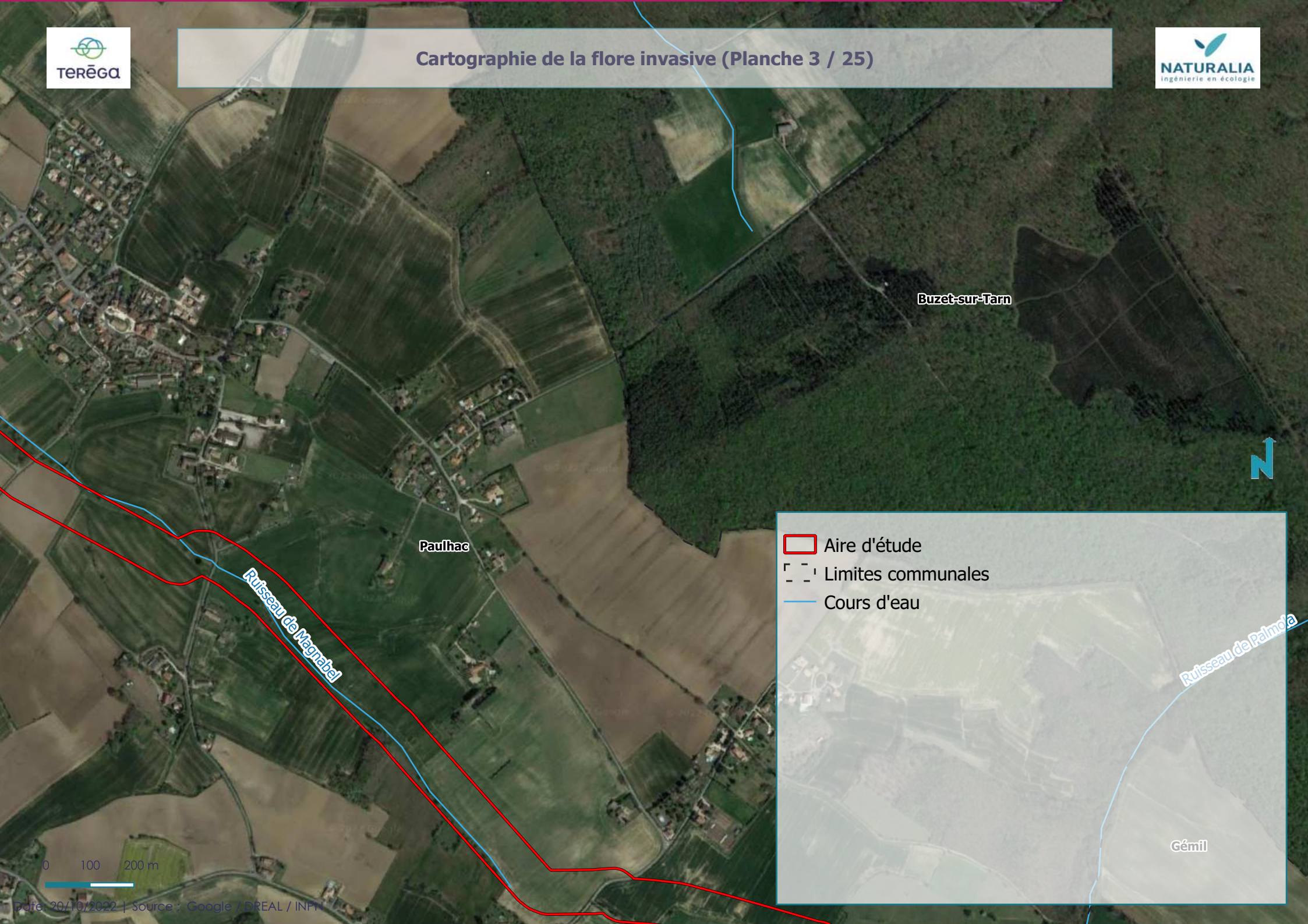

Cartographie de la flore invasive (Planche 4 / 25)

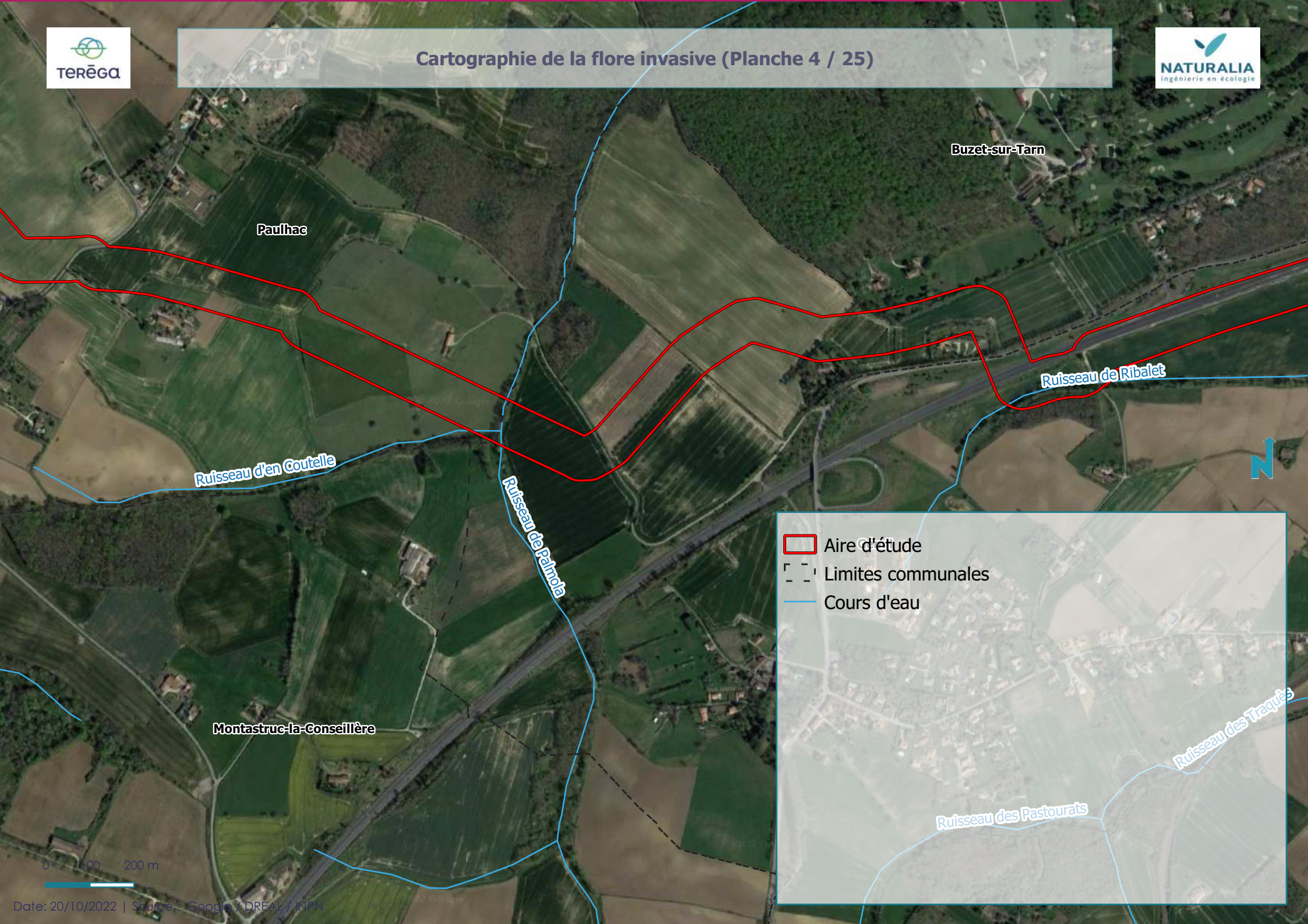

Date: 20/10/2022 | Source : Google / DREAL / INPN

Cartographie de la flore invasive (Planche 5 / 25)

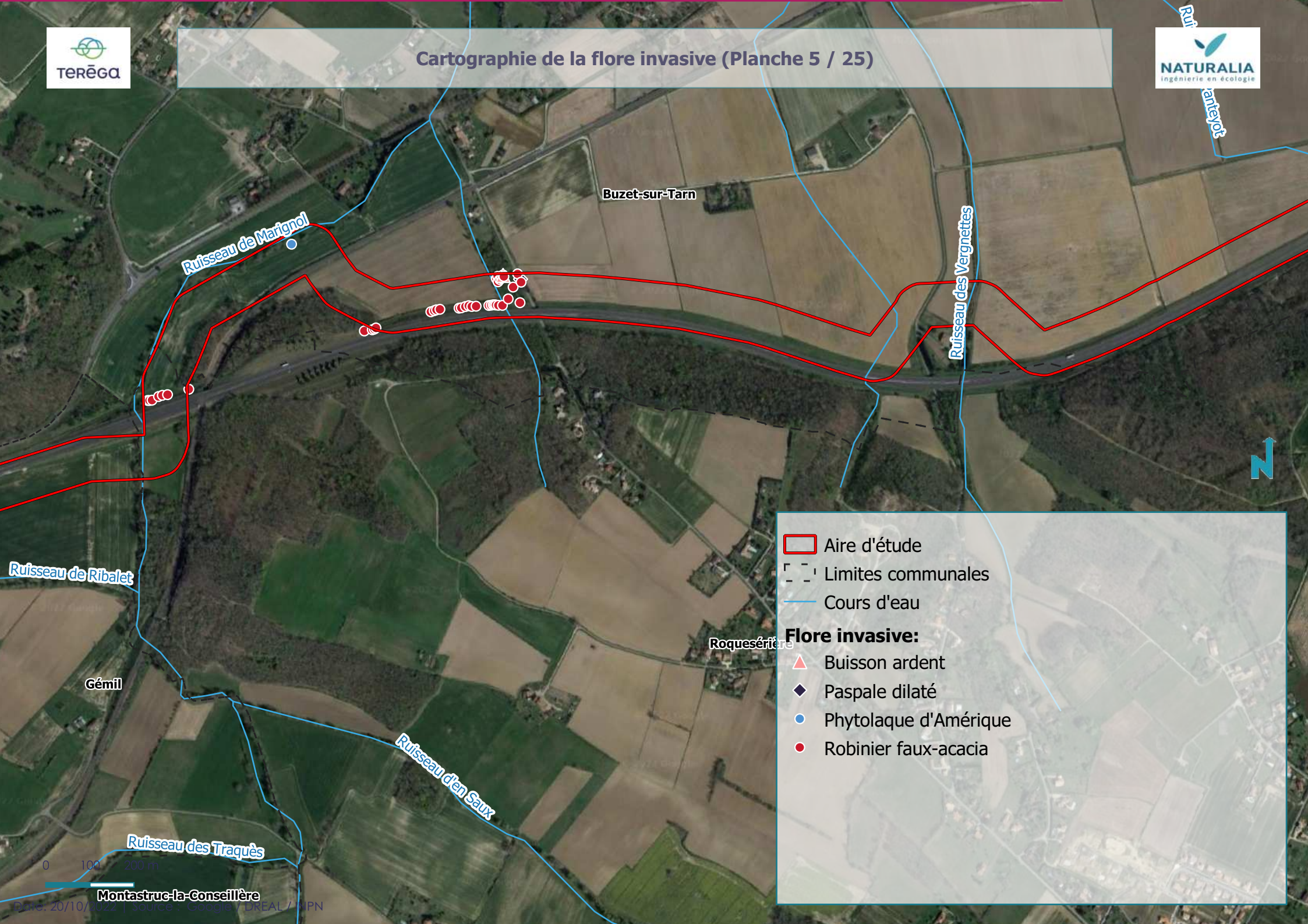

Date: 20/10/2022 | Source : Google / DREAL / MNPN

Cartographie de la flore invasive (Planche 6 / 25)

Cartographie de la flore invasive (Planche 7 / 25)

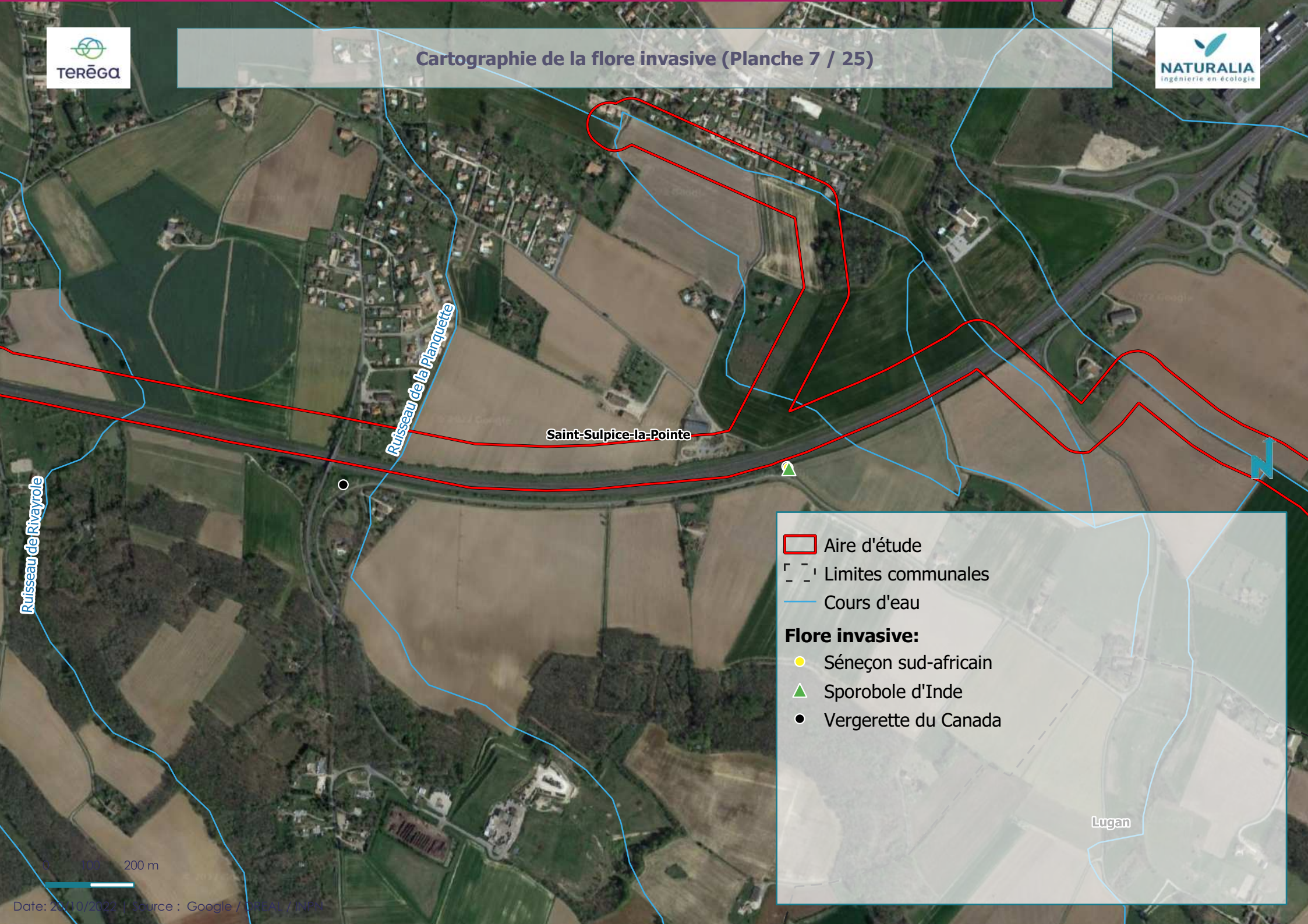

Date: 20/10/2022 | Source : Google / DREAL / INPN

Cartographie de la flore invasive (Planche 8 / 25)

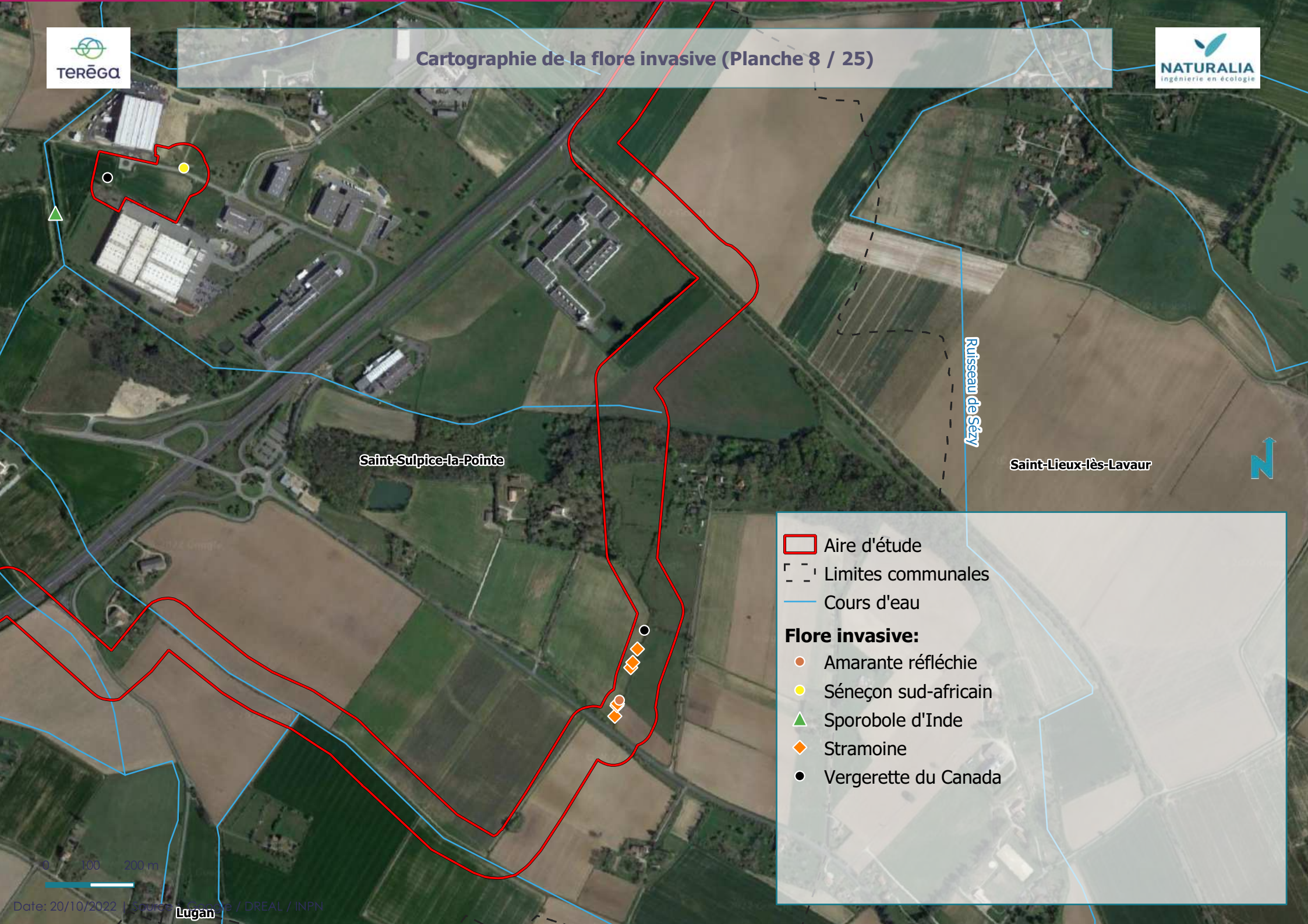

Cartographie de la flore invasive (Planche 9 / 25)

Cartographie de la flore invasive (Planche 10 / 25)

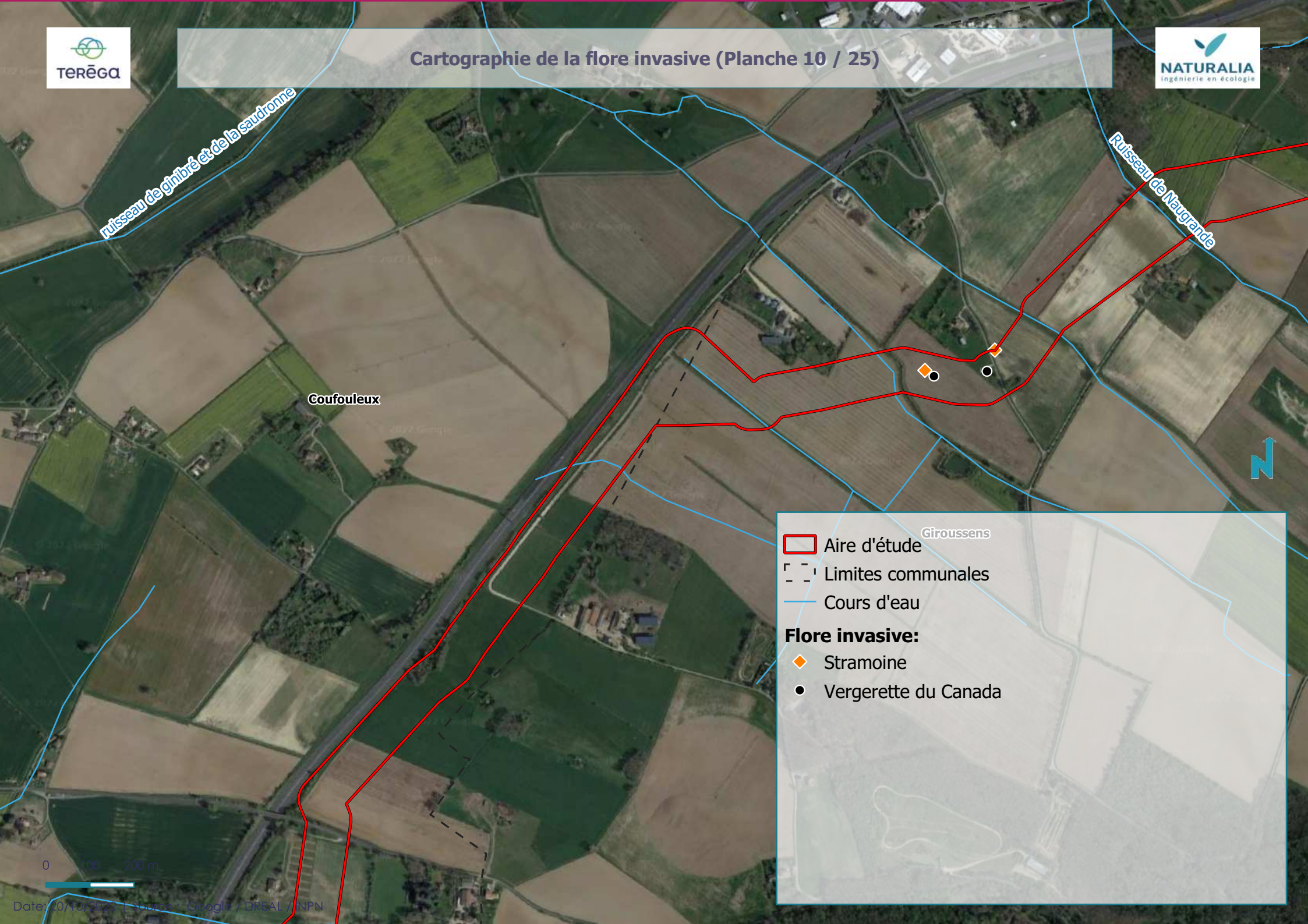

Cartographie de la flore invasive (Planche 11 / 25)

- Aire d'étude
- Limites communales
- Cours d'eau

Flore invasive:

- Sporobole d'Inde

Date: 20/10/2022 | Source : Google / DREAL / INPN

Cartographie de la flore invasive (Planche 12 / 25)

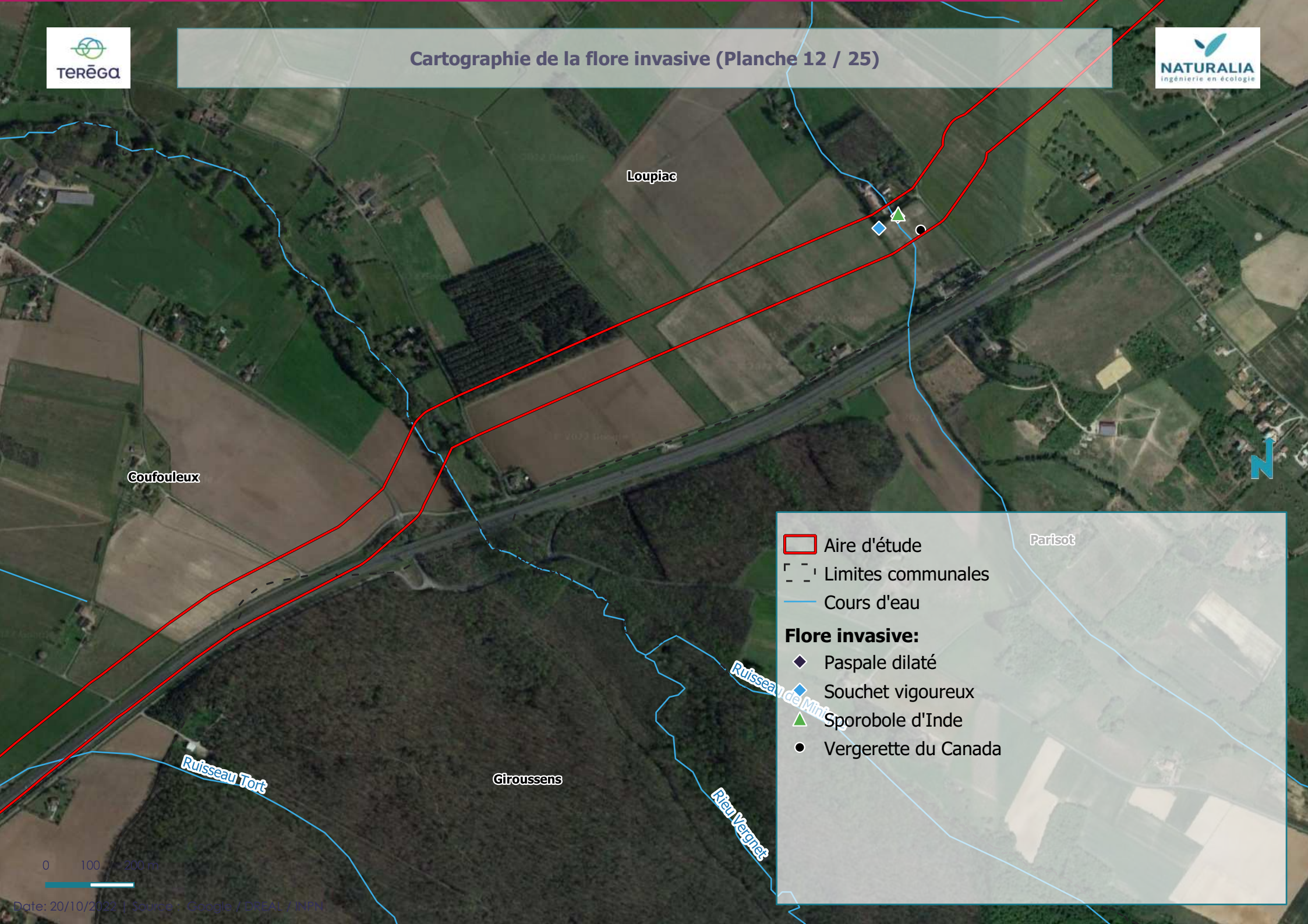

Cartographie de la flore invasive (Planche 13 / 25)
Montans
Ruisseau d'Avignon
Ruisseau de la Pimpe
Parisot
Loupiac
Ruisseau de Parisot
Aire d'étude
Limites communales
Cours d'eau
0
100
200 m
Date : 20/10/2022 | Source : Google / DREAL / INPN

Cartographie de la flore invasive (Planche 14 / 25)
TERĒGA
NATURALIA
ingénierie en écologie
Ruisseau des Rodes
Montans
Ruisseau d'Avignon
Ruisseau de la Pimpe
Parisot
Peyrole
Aire d'étude
Limites communales
Cours d'eau
N
0
100
200 m
Date: 20/10/2025 Source: Google / DREAL / INPN

Cartographie de la flore invasive (Planche 15 / 25)

Cartographie de la flore invasive (Planche 16 / 25)

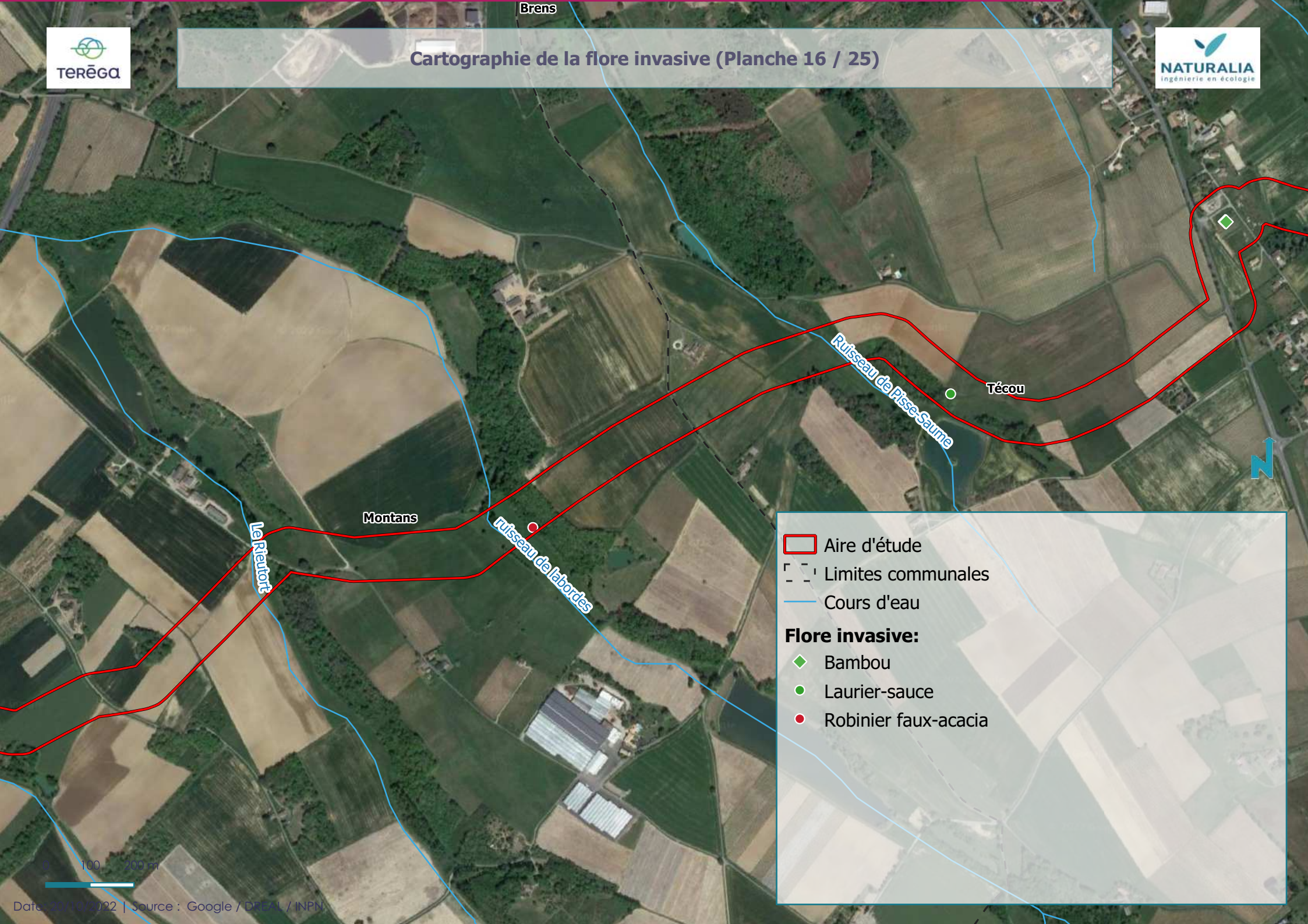

Cartographie de la flore invasive (Planche 17 / 25)

Date: 20/10/2022 | Source : Géoplateforme / DREAL / INPN

Cartographie de la flore invasive (Planche 18 / 25)

Cartographie de la flore invasive (Planche 19 / 25)

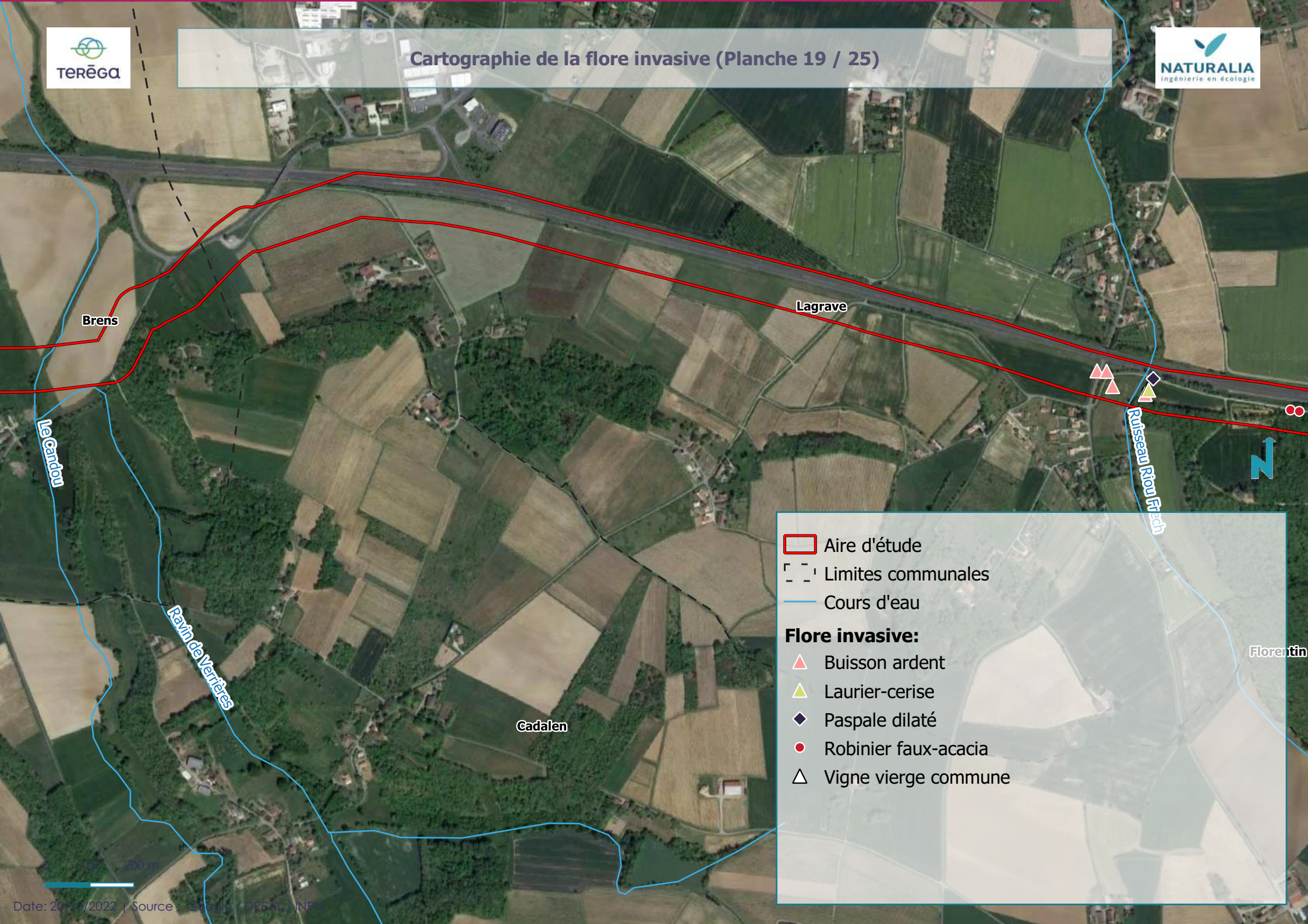

Date: 20/10/2022 | Source : Google / DREAL / INPN

Cartographie de la flore invasive (Planche 20 / 25)

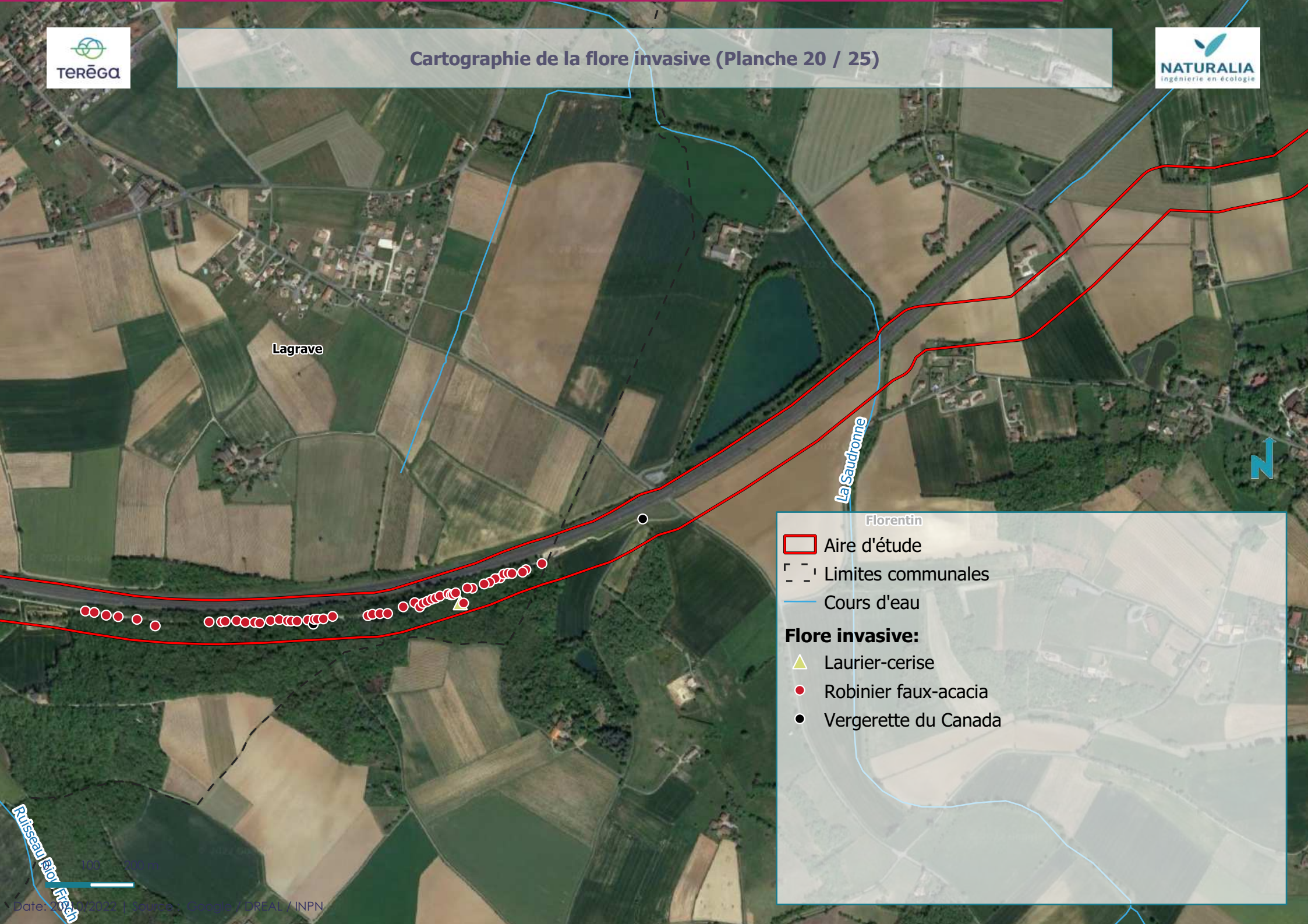

Cartographie de la flore invasive (Planche 21 / 25)

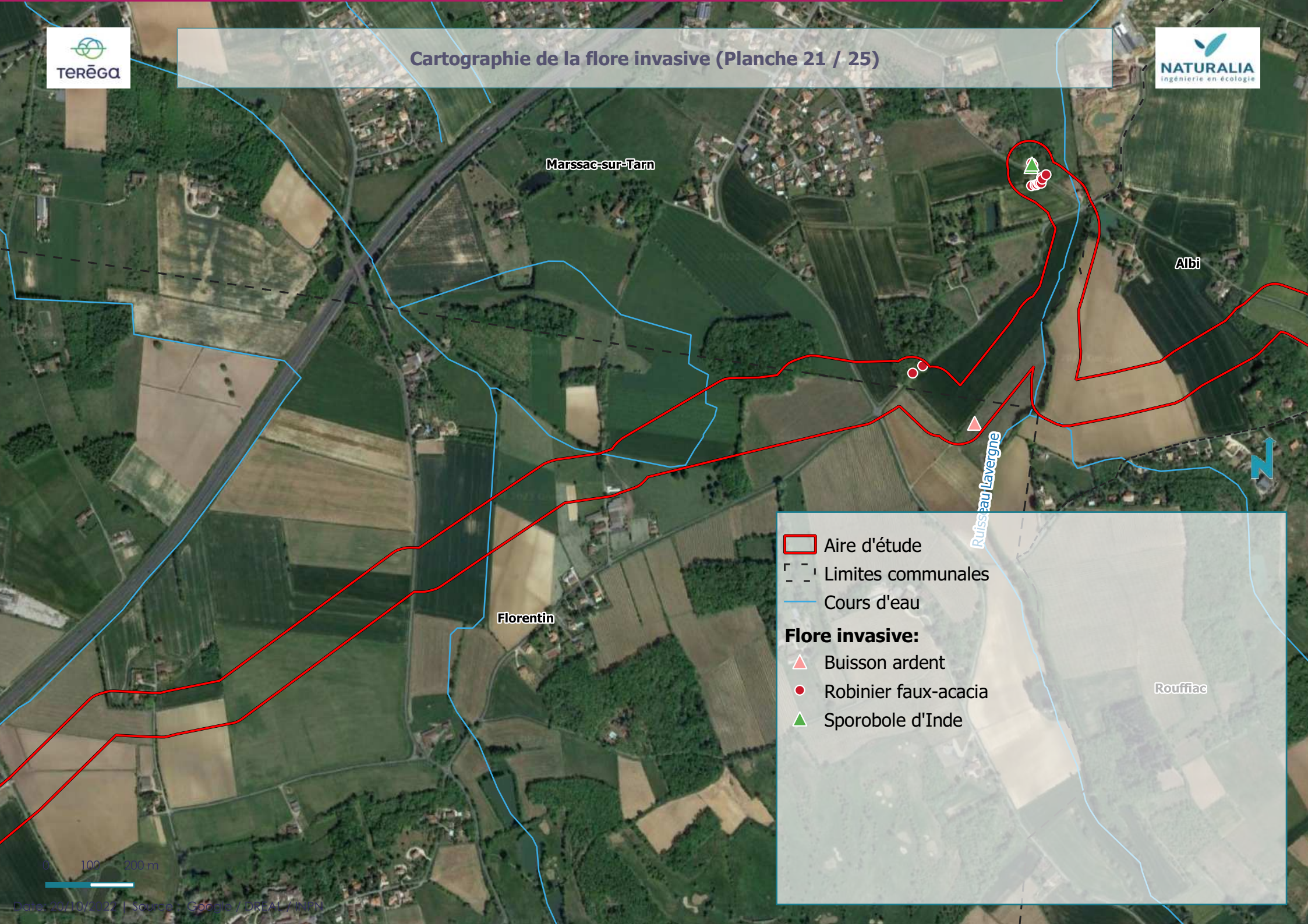

Cartographie de la flore invasive (Planche 22 / 25)

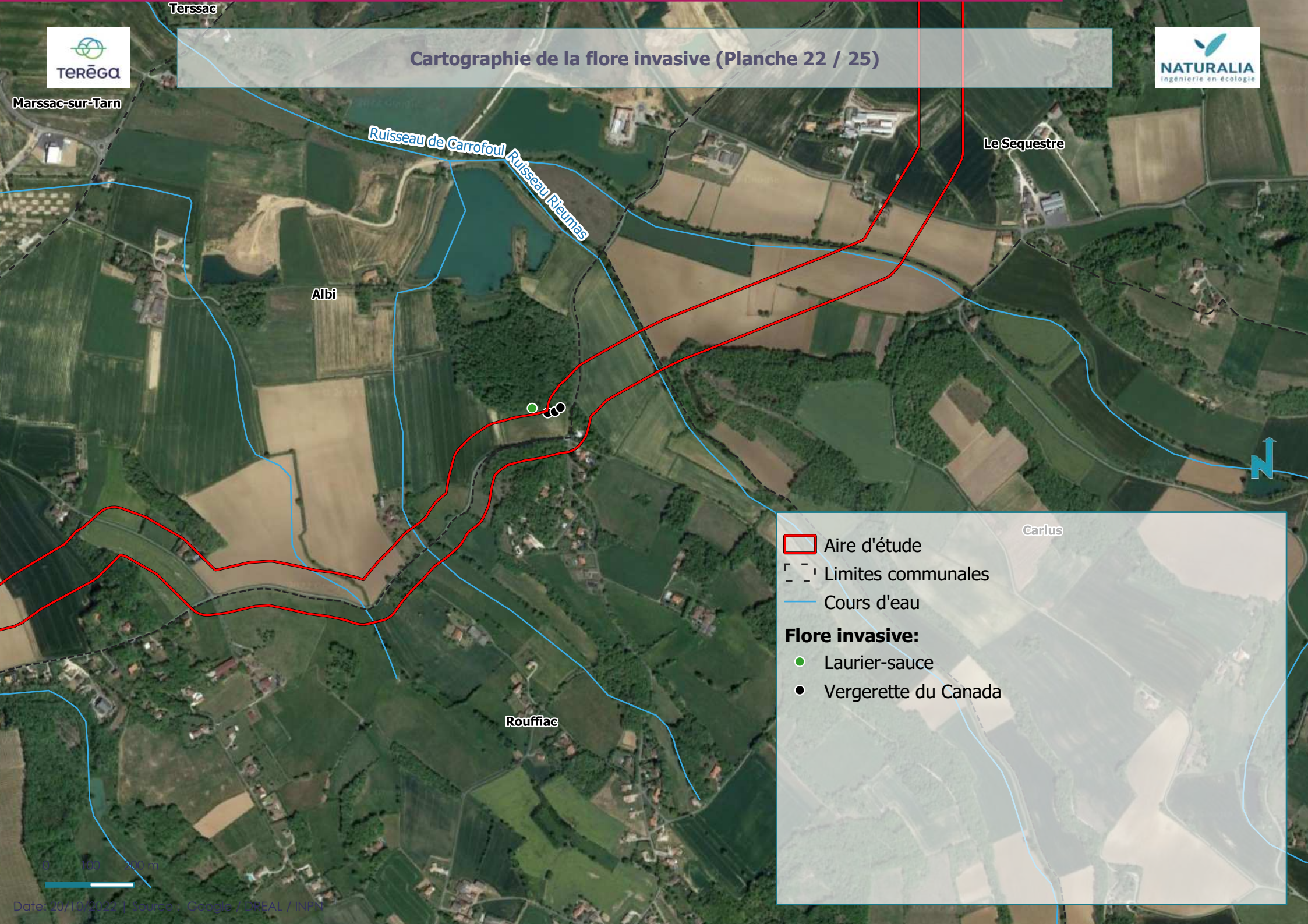

Date: 20/10/2022 | Source : Google / DREAL / INPN

Cartographie de la flore invasive (Planche 23 / 25)

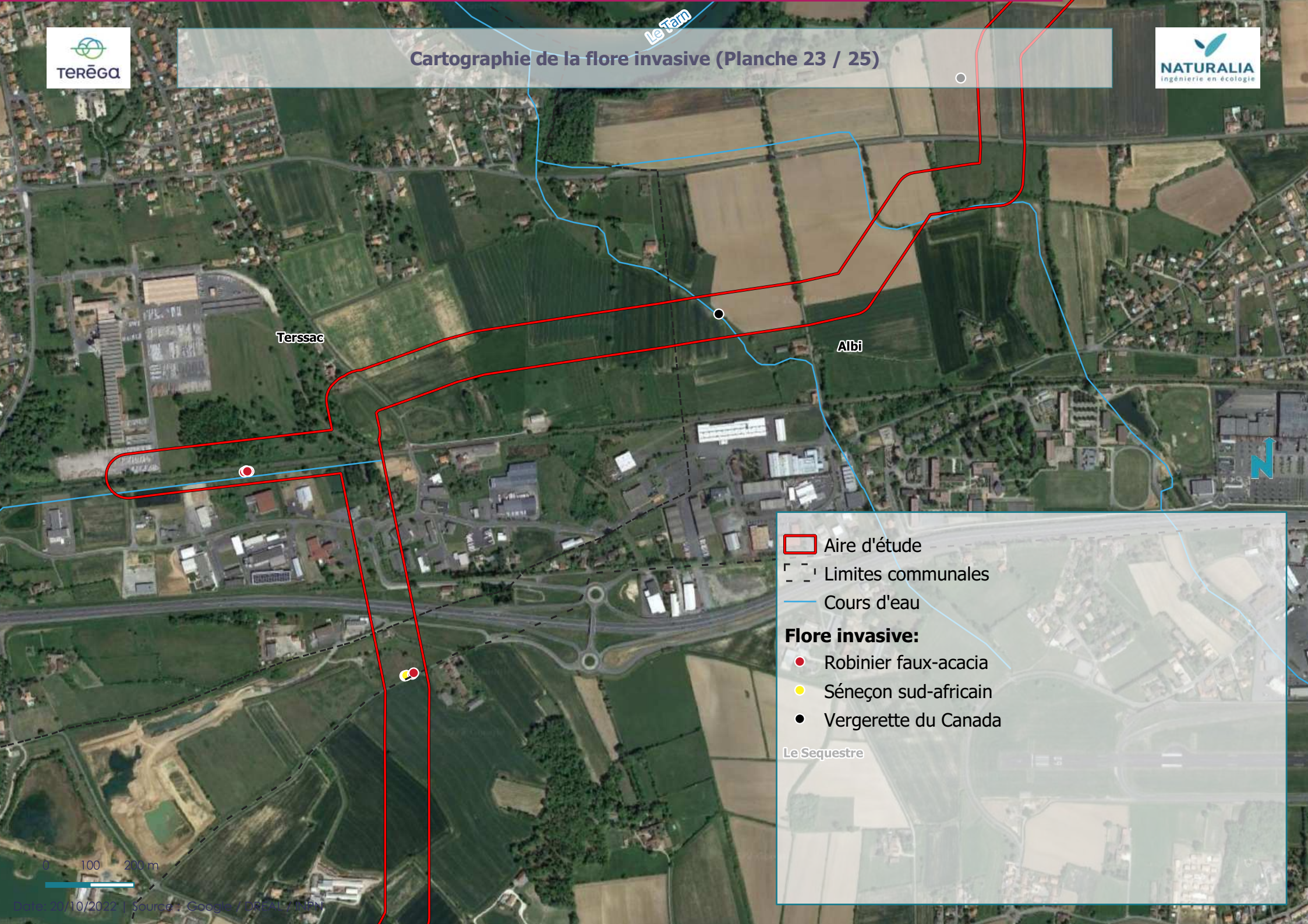

Cartographie de la flore invasive (Planche 24 / 25)

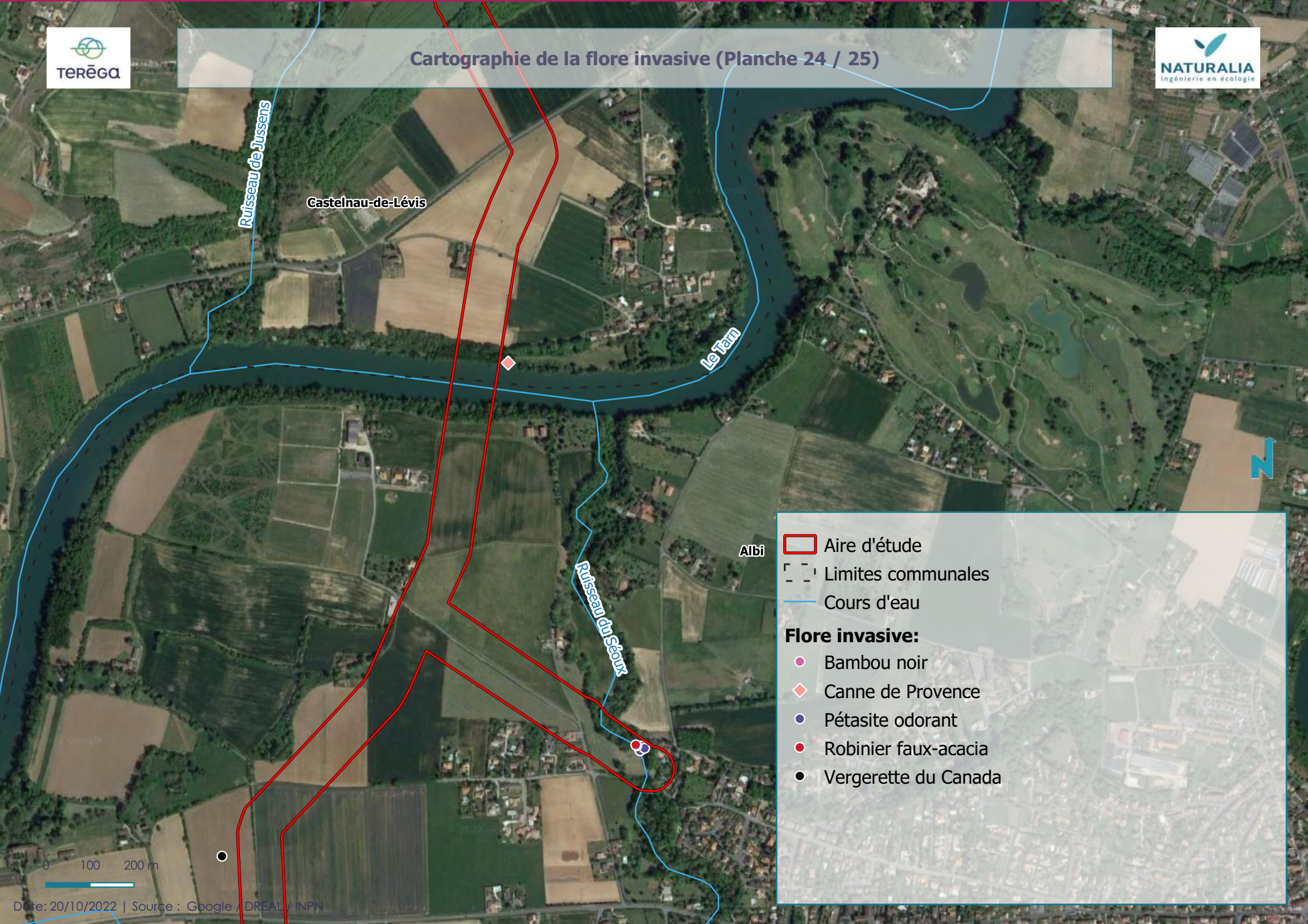
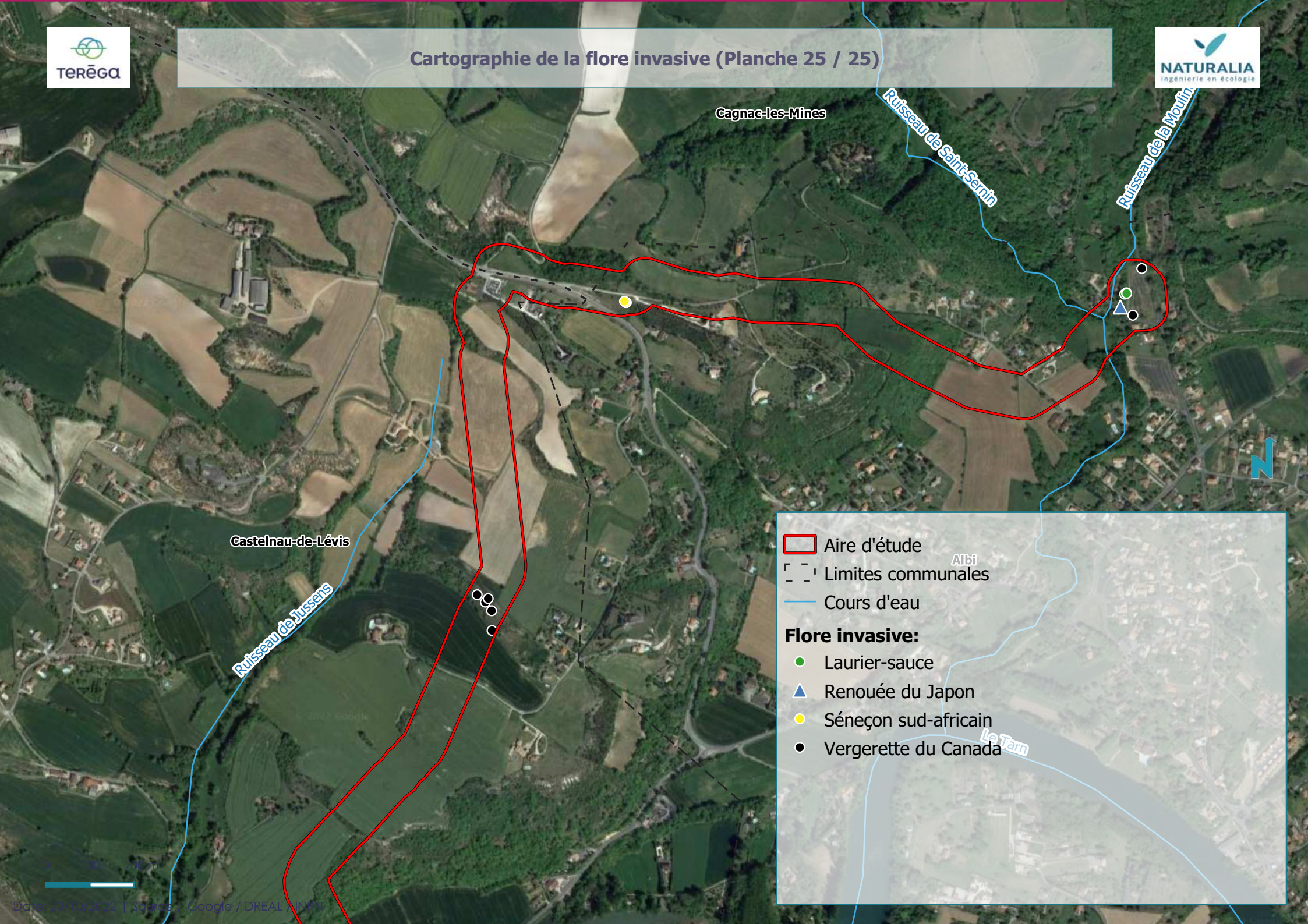
Cartographie de la flore invasive (Planche 25 / 25)